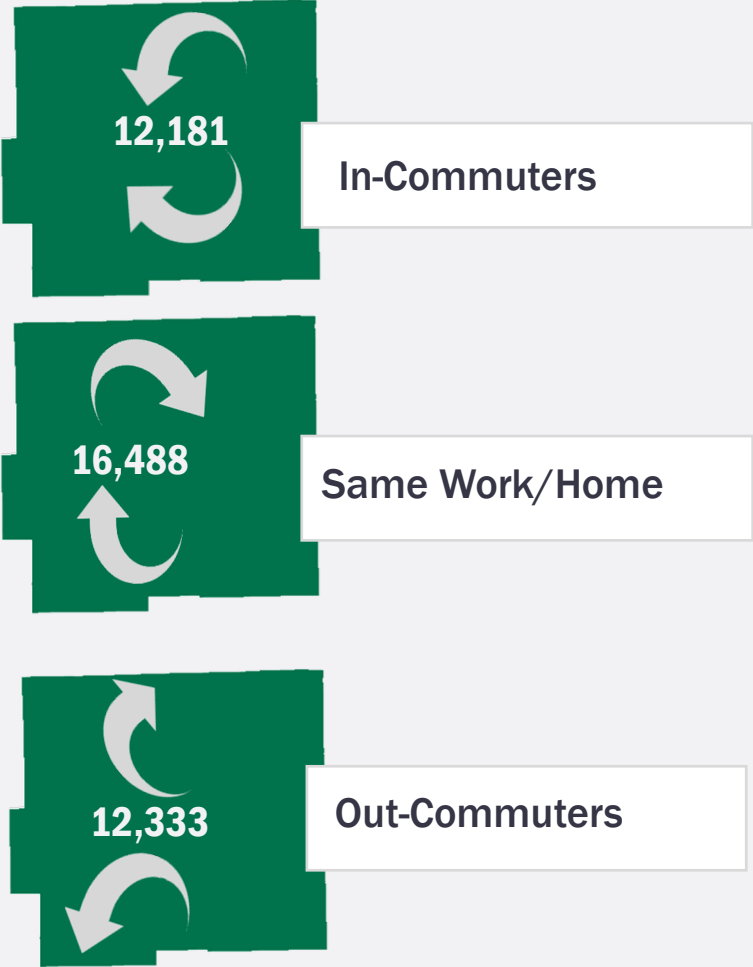


Journey to Work



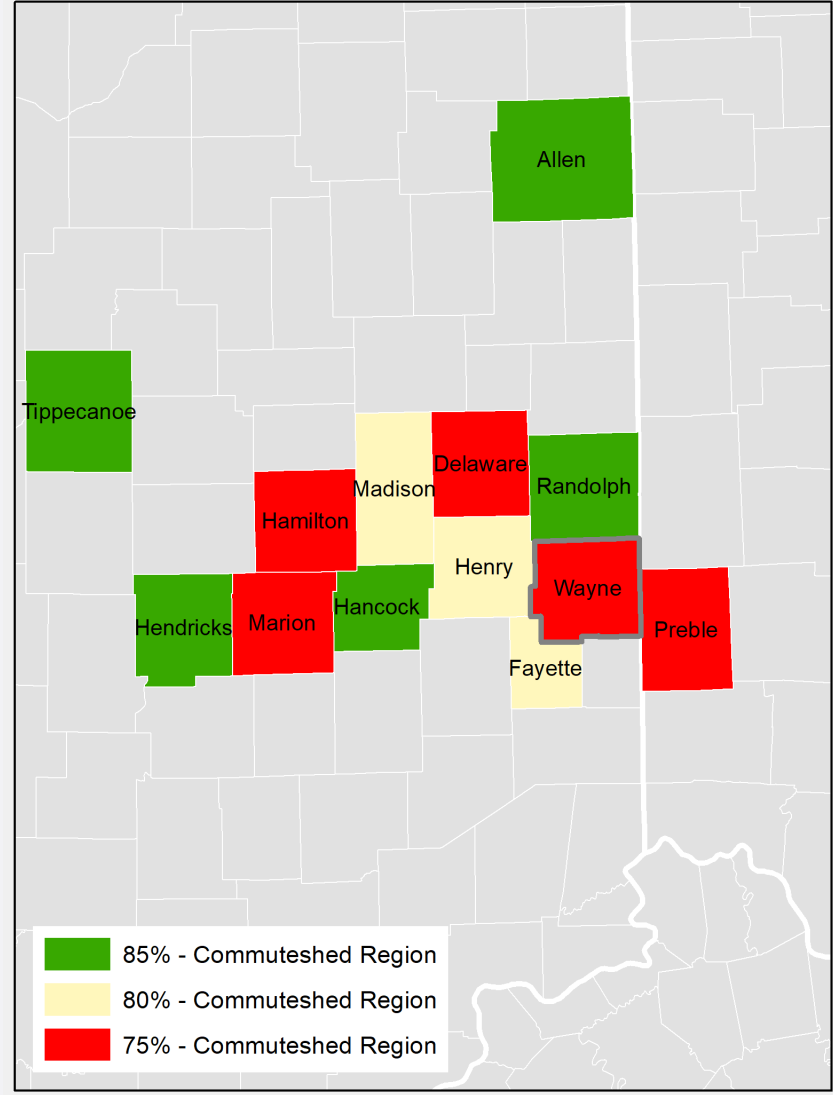
Wayne County, IN has slightly more workers commuting out than commuting in the region for work.

Net commuting is positive in the Wayne County, IN with a loss of 152 commuters. For every 100 residents, there are roughly 99 jobs in the Wayne County, IN, which suggests the region is close to serving as a job center for the regional labor market.

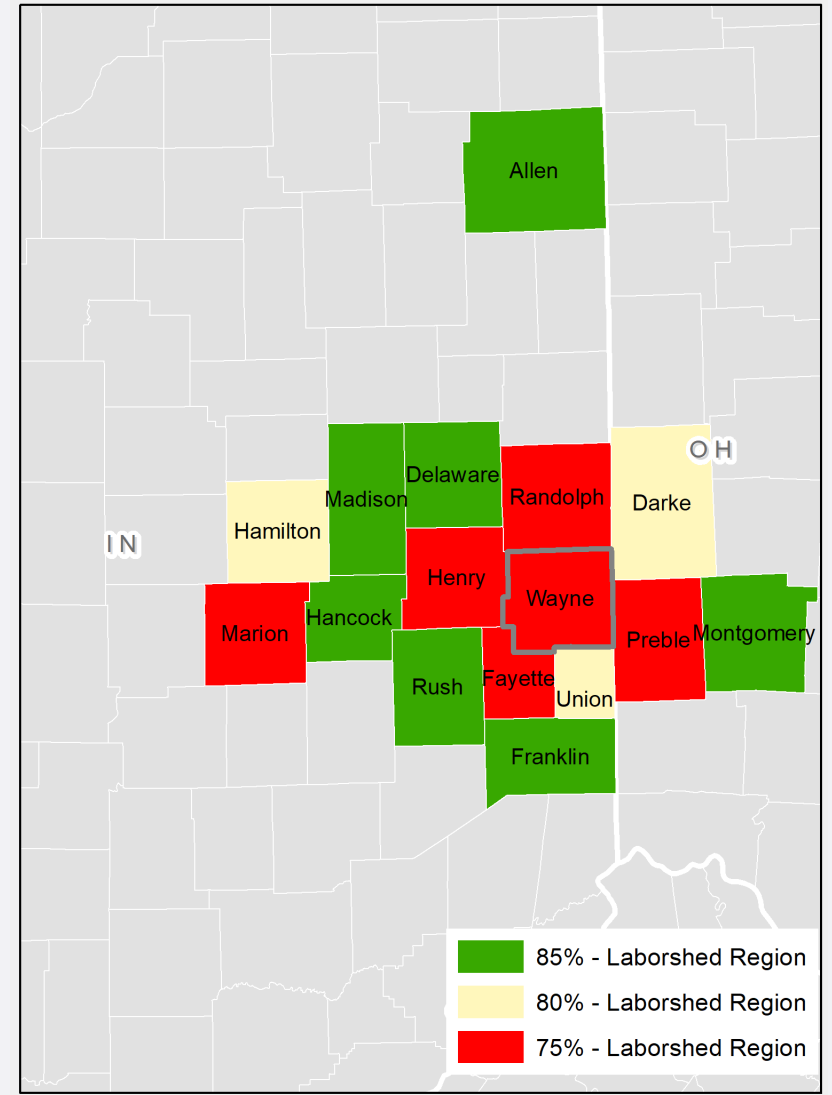
	2019 Count	Proportion
Living in Wayne County, IN	28,821	100.0%
• Both living and employed in the region	16,488	57.2%
• Living in the region but employed outside	12,333	42.8%
Employed in Wayne County, IN	28,669	100.0%
• Both employed and living in the region	16,488	57.5%
• Employed in the region but living outside	12,181	42.5%

Commuteshed & Laborshed in 2019

12,333



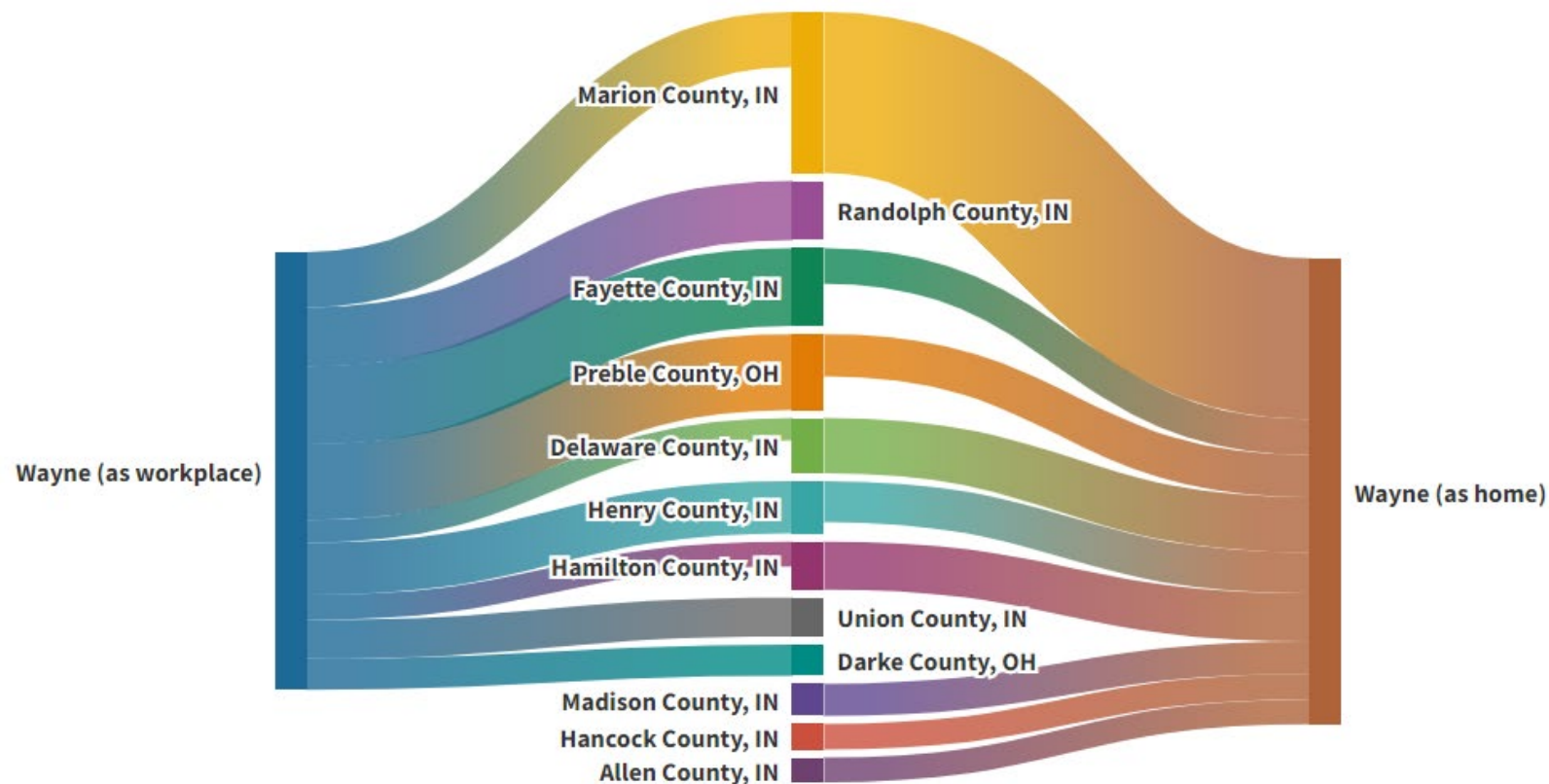
12,181





In/Out Commuting Wayne County, Indiana

Net commuting is negative in the Wayne County, IN with a loss of 152 commuters. For every 100 residents, there are roughly 99 jobs in the Wayne County, IN, which suggests the region is close to serving as a job center for the regional labor market.



Source: OTM;PCRD

<https://public.flourish.studio/visualisation/12701456/>

Commuteshed in 2019

Seventy-five percent of employed Wayne County residents commute to Wayne, Marion, Delaware, and Hamilton counties in Indiana and Preble County, Ohio. Increasing the commuter shed threshold to 80 percent results in the inclusion of Henry, Madison, and Fayette counties in Indiana. At the 85 percent threshold, Randolph, Hancock, Allen, Hendricks, and Tippecanoe counties in Indiana are included.

Collectively, these 13 counties represent roughly 85 percent of the commuteshed for Wayne County, IN.

A region’s commuteshed is the geographic area to which its resident work force travels to work.

	Commuters	Proportion
Wayne County, IN	16,488	57.2%
Marion County, IN	2,426	8.4%
Delaware County, IN	831	2.9%
Hamilton County, IN	724	2.5%
Preble County, OH	635	2.2%

Laborshed in 2019

Seventy-five percent of the region’s workers live in Wayne, Fayette, Randolph, Marion, and Henry counties in Indiana and Preble County in Ohio. Union and Hamilton counties in Indiana and Drake County, Ohio are included in the labor shed when the threshold is extended to 80 percent. Delaware, Madison, Allen, Franklin, Hancock, and Rush counties of Indiana and Montgomery County in Ohio are part of the 85 percent labor shed.

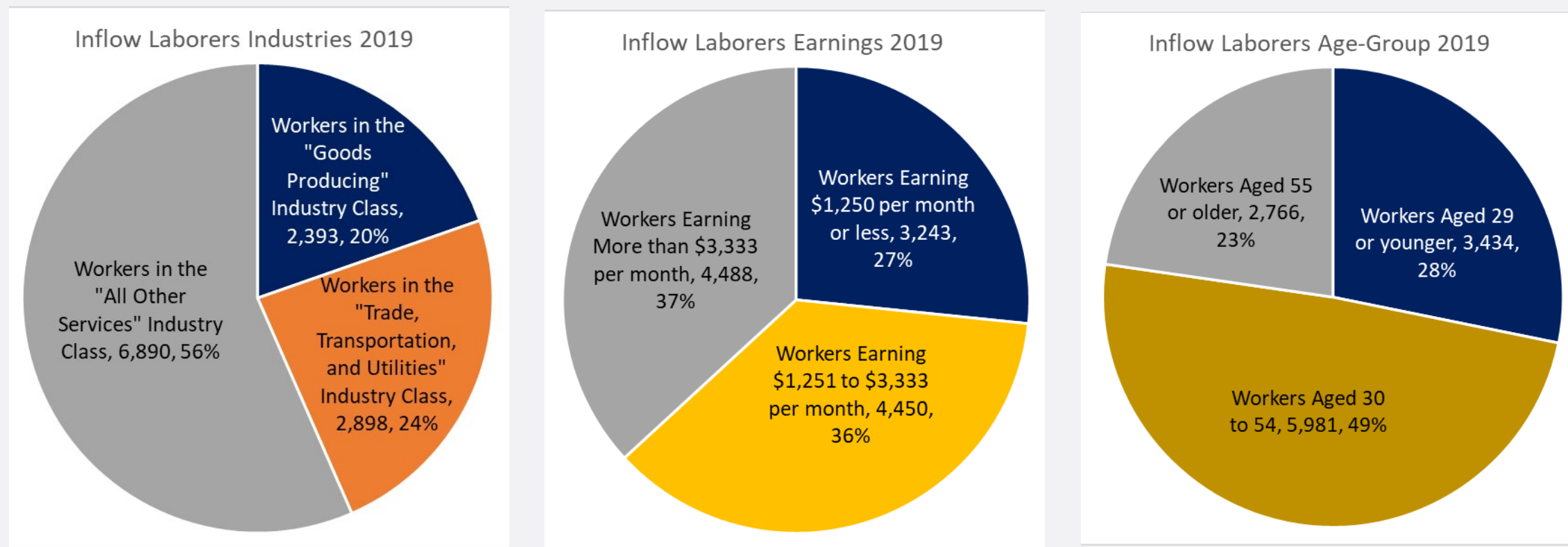
Combined, these 16 counties represent 85 percent of the laborshed for Wayne County, IN.

A region’s laborshed is the geographic area from which it draws employees.

	Commuters	Proportion
Wayne County, IN	16,488	57.5%
Fayette County, IN	1,174	4.1%
Preble County, OH	1,143	4.0%
Randolph County, IN	890	3.1%
Marion County, IN	831	2.9%



Inflow Labor Force (incoming non-resident commuters) in 2019



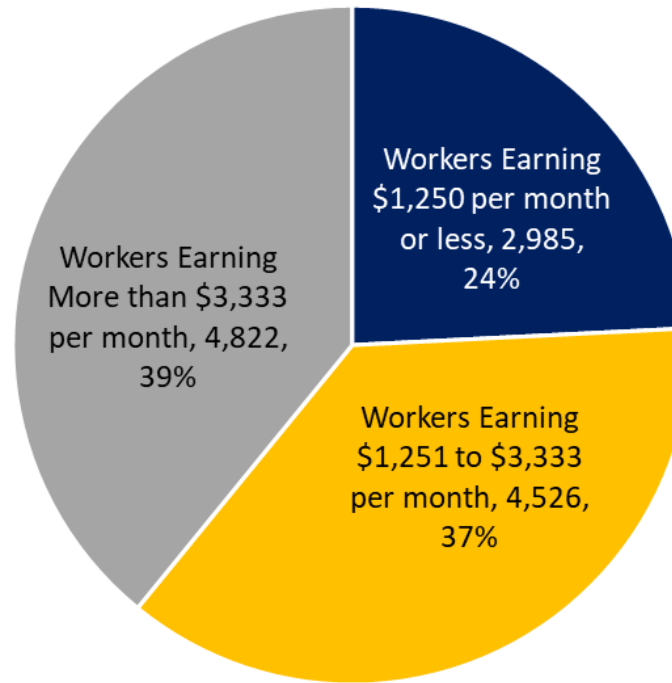
- Wayne County had 12,181 labor force (in-commuters) that commuted into the county for work purposes. 27% (3,243 workers) earned \$1,250 per month; 36% (4,450 workers) earned \$1,251 to \$3,333 per month; and 37% (4,488 workers) earned more than \$3,333 per month.
- Nearly half of in-commuters were in 30-54 years age-range, mix of prime-working and matured workers. 56% worked in services industries.

Outflow Commuters (outgoing resident commuters) in 2019

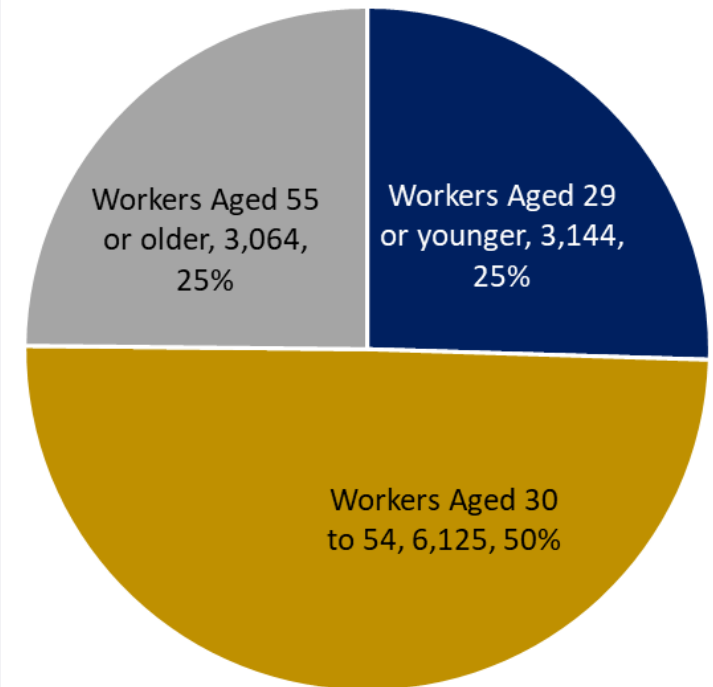
Outflow Commuters Industries 2019



Outflow Commuters Earnings 2019



Outflow Commuters Age-Group 2019

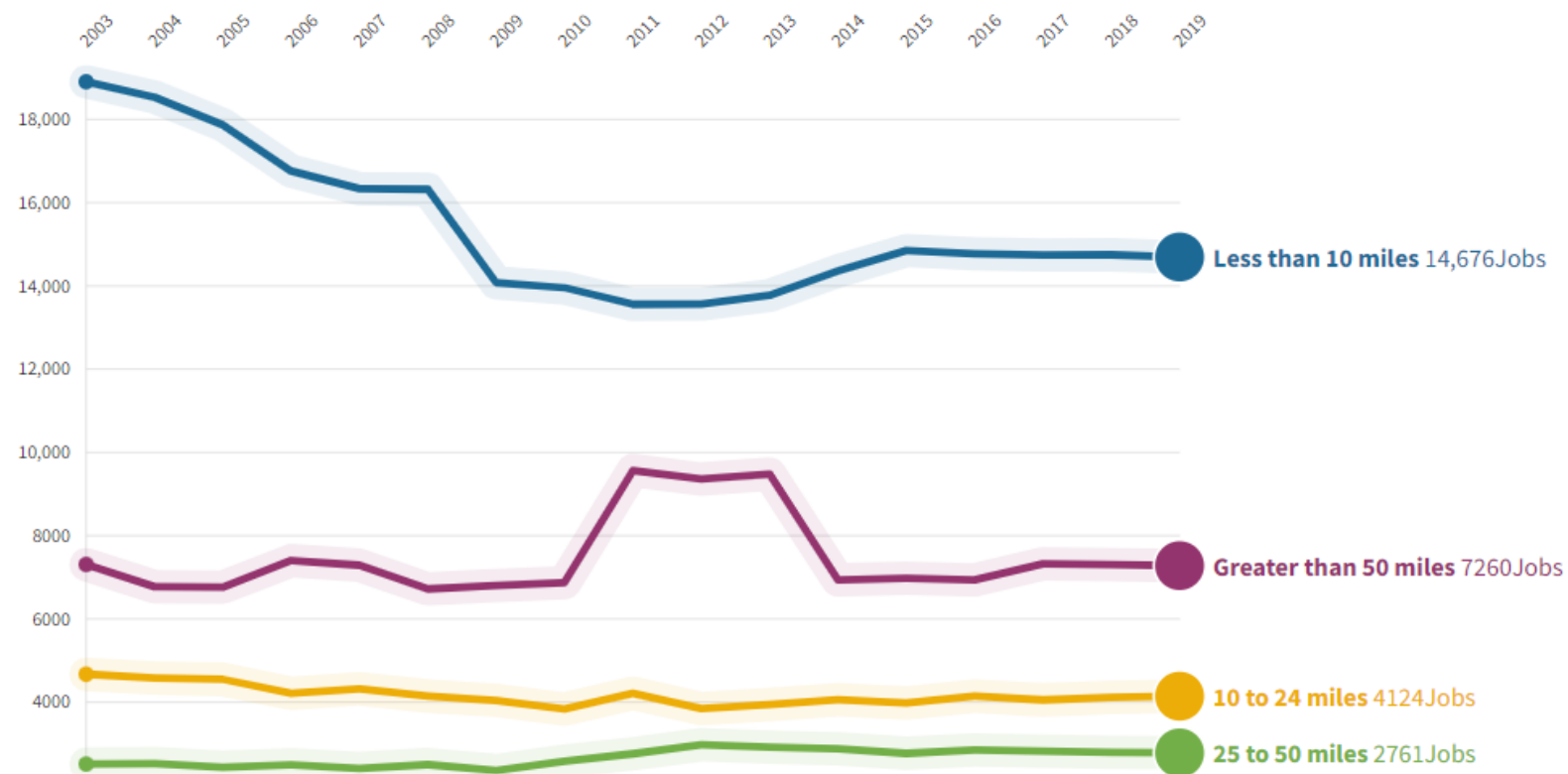


- Wayne County had 12,333 residents (commuters) who commuted out of the county for work purposes. 24% (2,985 resident workers) earned \$1,250 per month; 37% (4,526 workers) earned \$1,251 to \$3,333 per month; and 39% (4,822 workers) earned more than \$3,333 per month.
- Half of the out-commuters were in 30-54 years age-range, mix of prime-working and matured workers. 54% worked in services industries.



Distance Commuted - Home Place

Wayne County, Indiana

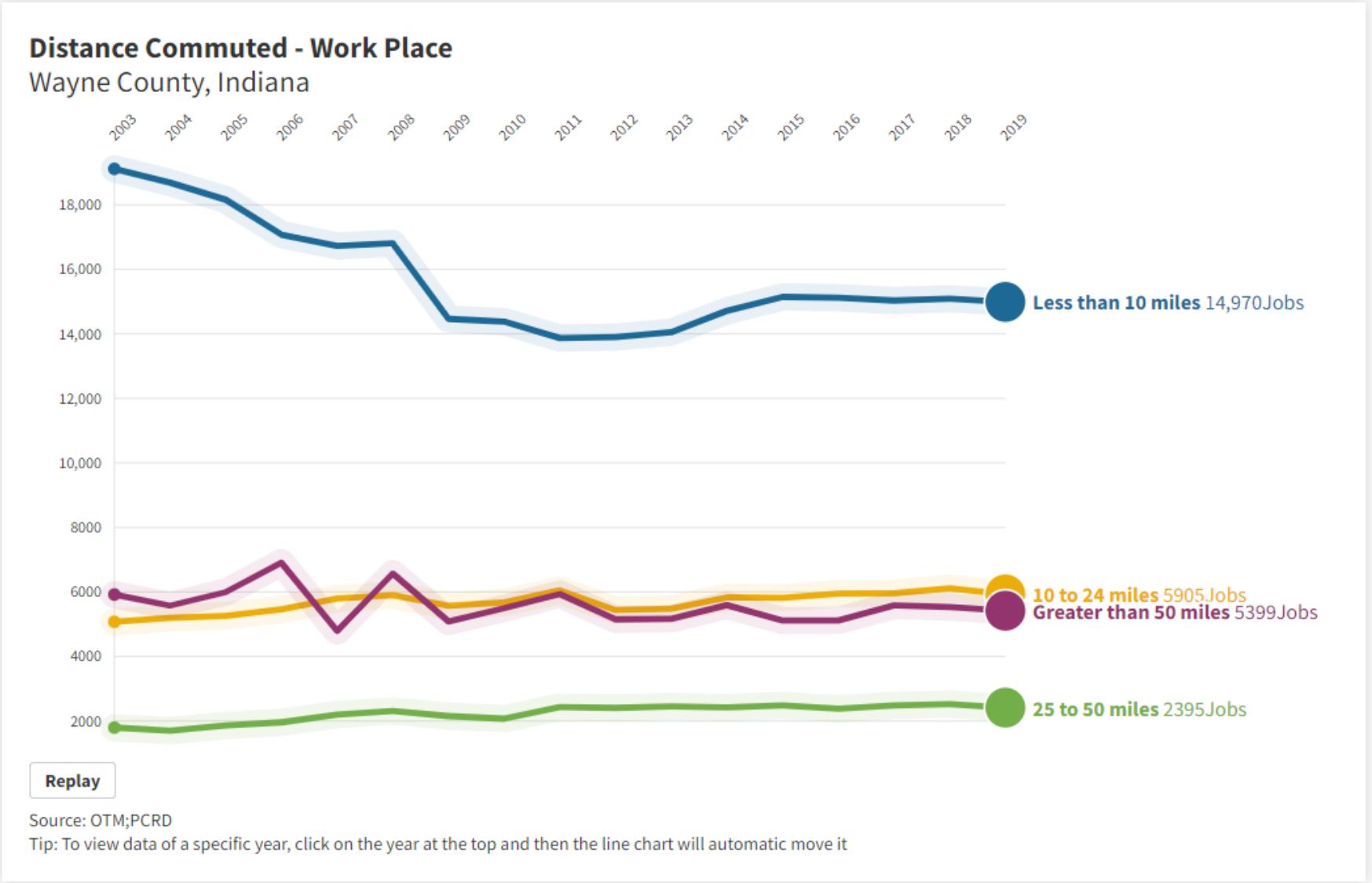


Replay

Source: OTM;PCRD

Tip: To view data of a specific year, click on the year at the top and then the line chart will automatic move it

<https://public.flourish.studio/visualisation/12701693/>

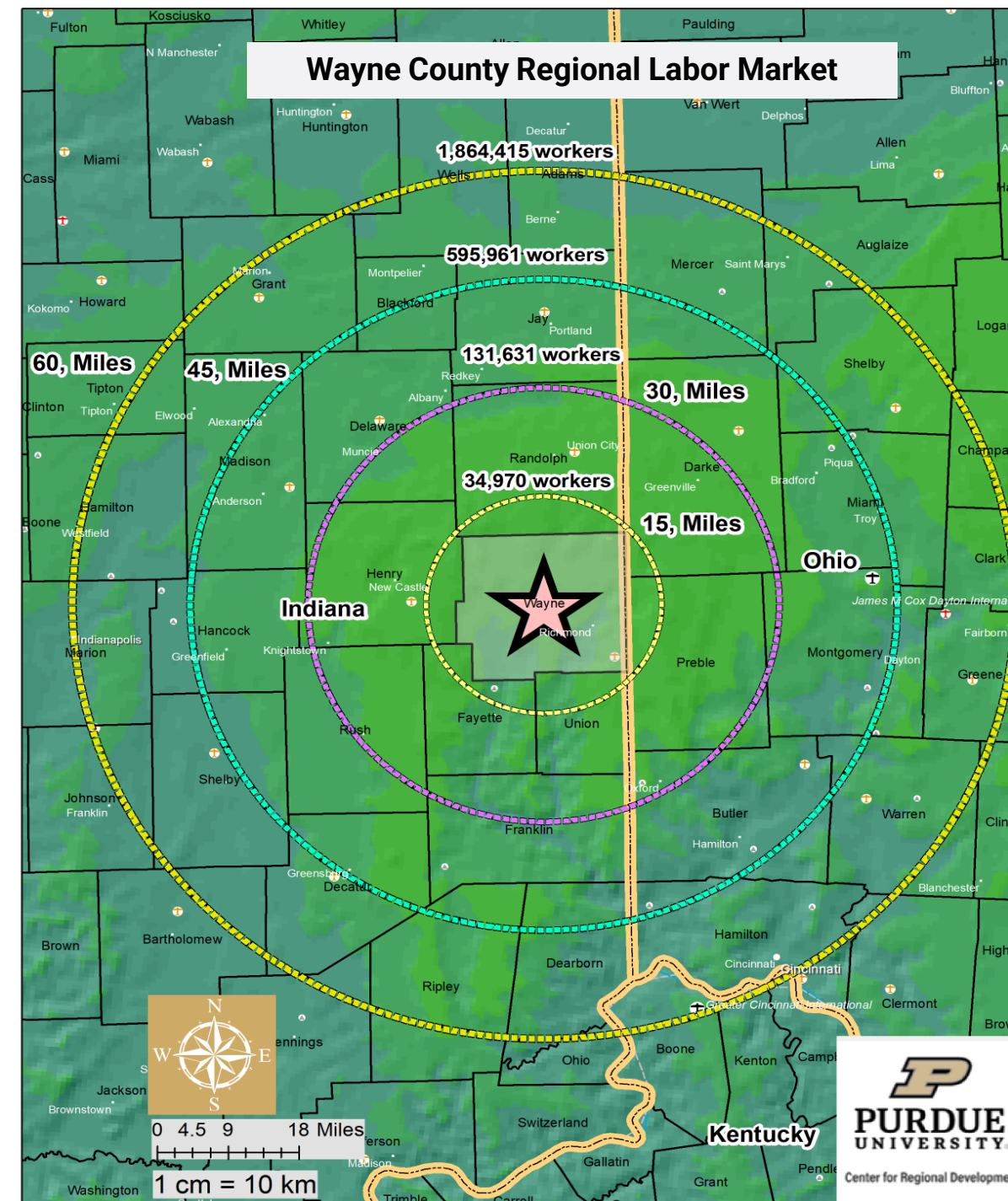
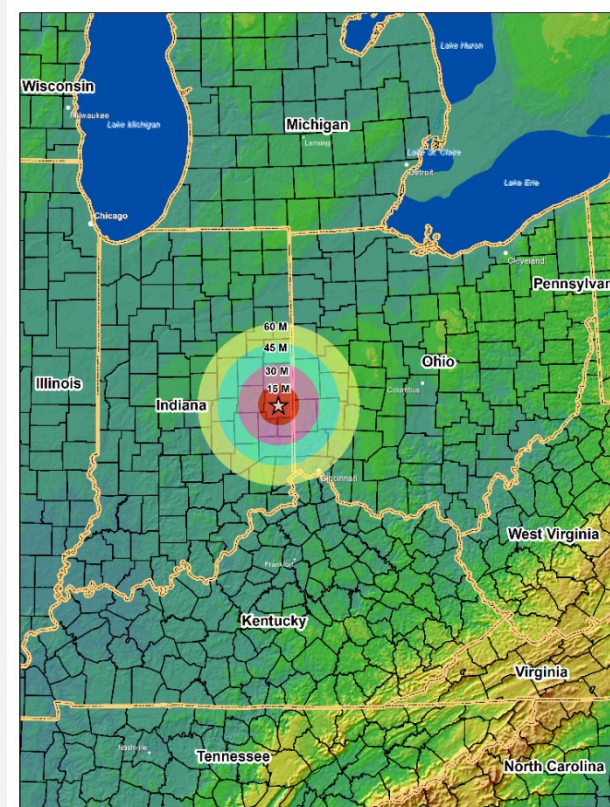


<https://public.flourish.studio/visualisation/12701706/>

Labor Market

Distance (miles)	Workers 2019	High school	Some college or Associate	Bachelor's or higher
15	34,970	26.2%	25.6%	15.9%
30	131,631	26.3%	25.4%	16.7%
45	595,961	24.5%	25.3%	18.6%
60	1,864,415	22.8%	24.6%	20.7%

- The resident employed labor force varies between 35,000 individuals at 15-mile radius to almost 1.86 million individuals at the 60-mile radius region.





- The distance-based rings are drawn at 15, 30, 45, and 60-miles from the centroid of the Wayne County in Indiana.
- The number of workers are employed residents or the working labor force living within the circular labor-market area.
- For example, at 60-mile radius approximately 1.86 million working labor force are available. Nearly 23% of that labor force have high school or equivalent education; 24.6% have some college or associates degree; and 20.7% have bachelor's or higher education.
- The regional data are built by aggregating the census block level data, which is the most granular geography. Regional estimates are relatively more accurate.

Report Contributors

This report was prepared by the Purdue Center for Regional Development.



Authors/Editors

Indraneel Kumar, Ph.D.
Ben St. Germain



Data Analysis

Ben St. Germain
Indraneel Kumar, Ph.D.



Report Design

Tyler Wright



Center for Regional Development